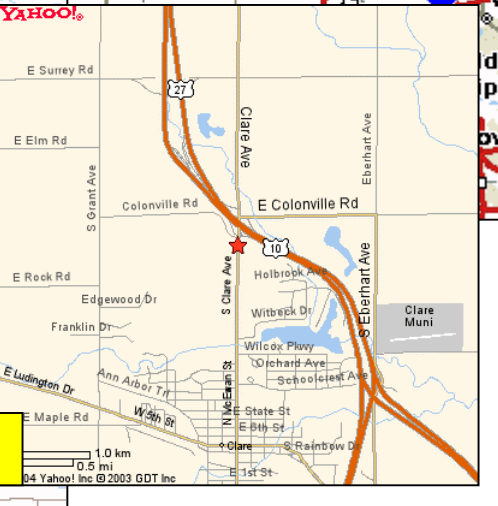
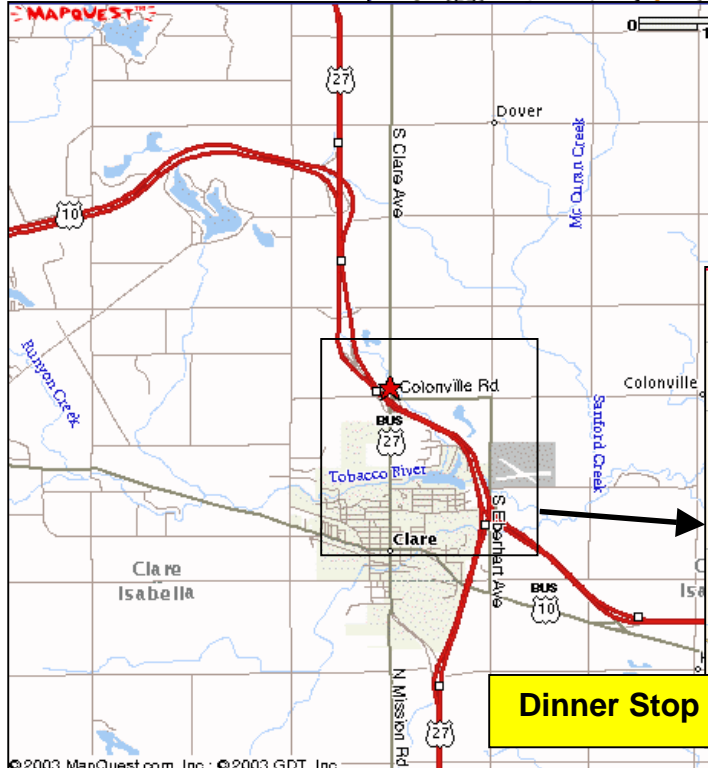
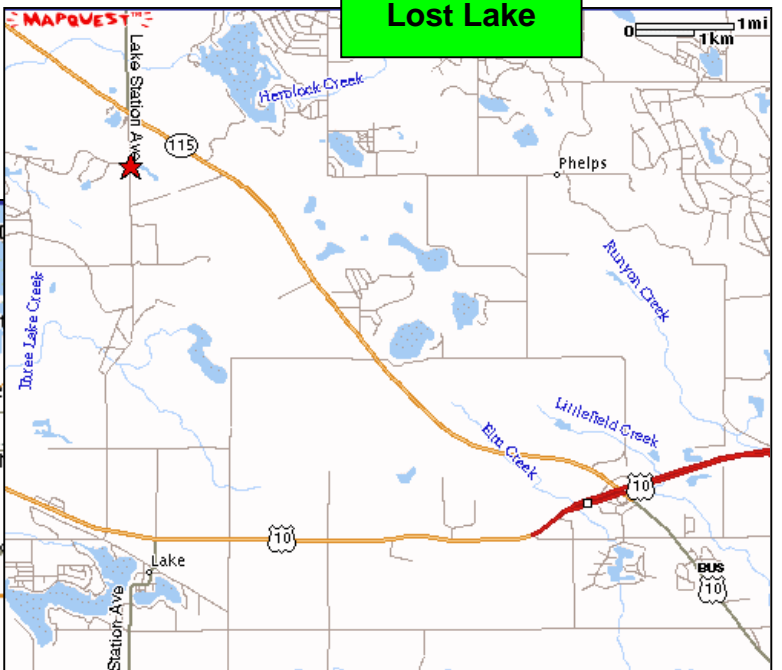
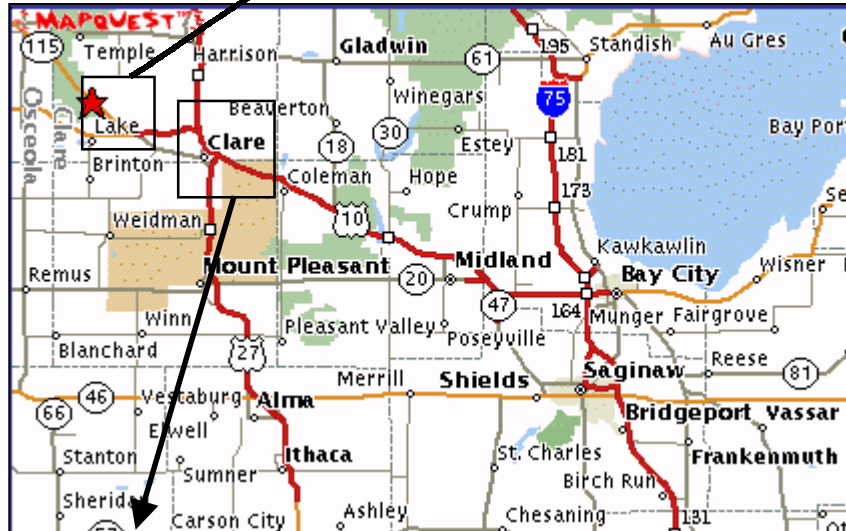


Map to Lost Lake Scout Reservation

(With a stop for Dinner in Clare)



- > M-59 West to I-75 North
- > I-75 North to US-10
- > Exit I-75 via ramp at sign reading "Exit 162B US-10 W to Midland"
- > Bear right on to US-10 West
- > Exit US-10 at Clare Ave. Exit.
- > At the end of the exit ramp, turn left
- > Turn left heading under the expressway
- > McDonald's, Arby's, Taco Bell are in the immediate area
- > Chow Down!
- > Continue on US-10 West to M-115
- > Exit US-10 to M-115
- > Turn right on M-115
- > Continue on M-115 approx. 7 miles
- > Turn Left on to Lake Station Avenue and go ½ mile to Camp Entrance (dirt road on west side of Lake Station Avenue)
- > Go west 1 mile to Camp
- > Upon arriving in camp, park in the parking lot until the trailers arrive. DO NOT go to the campsite!